


















Loop 303 Corridor Land Use Map

LAND USE DESIGNATIONS

- | | | | |
|---|---|---|--------------------------|
|  | Low Density Residential (0-1 du/ac) (1-2.5 du/ac) |  | Planned Commercial |
|  | Medium Density Residential (2.5-3.5 du/ac) (3.5-5 du/ac) |  | General Commercial |
|  | Medium-High Density Residential (5-8 du/ac) (8-12 du/ac) |  | Entertainment Mixed Use |
|  | High Density Residential (12-20 du/ac) (20-30 du/ac) |  | Light Industry |
|  | Corporate Commerce Center |  | Heavy Industry |
|  | Business Park |  | Education |
|  | Office |  | Parks and Open Space |
|  | Public Facility |  | Luke Compatible Land Use |
|  | Institutional | | |

-  Municipal Planning Area Boundary
-  Major Streets
-  Luke AFB 65 LDN

NOTE: Descriptions of each land use designation are found in the General Plan Land Use Element.

